


Legend

- River
- Tributary
- City Limit
- County Boundary
- Sabine Region Boundary
- Texas Boundary
- Major Roadway
- Minor Roadway
- 1% Annual Chance Flood Hazard
- 0.2% Annual Chance Flood Hazard
- Flood Prone Area



REGION 4

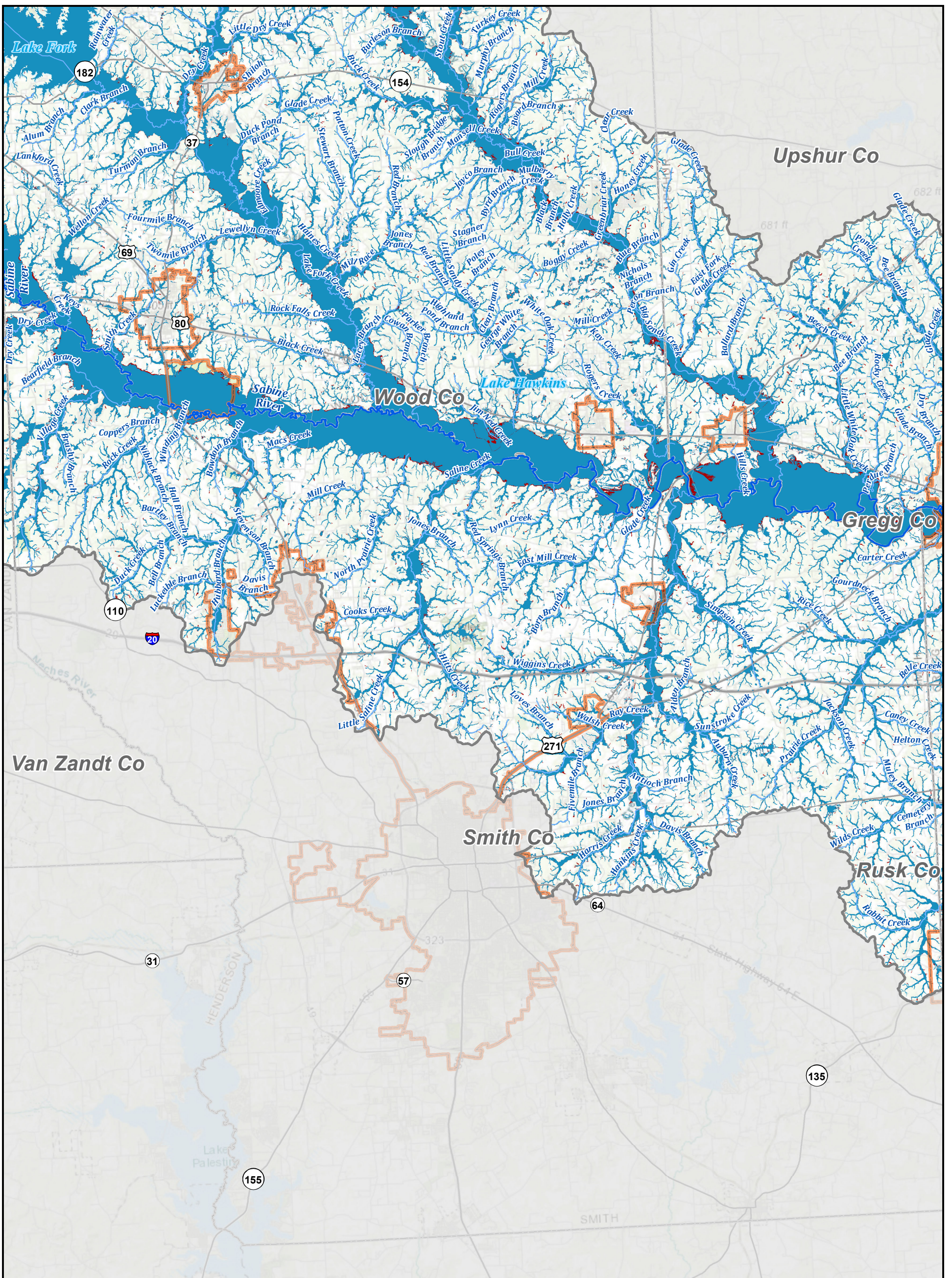
Sabine Regional Flood Plan

Existing Condition Flood Hazard - Wood County




MAP
4
FIGURE
10 of 31

T:\17.0 DELIVERABLES\RFPP2023\Region_04\FinalPlan\FinalData\Static Maps\Map_4_ExistingHazard.mxd



Legend

- River
- Tributary
- City Limit
- County Boundary
- Sabine Region Boundary
- Texas Boundary
- Major Roadway
- Minor Roadway
- 1% Annual Chance Flood Hazard
- 0.2% Annual Chance Flood Hazard
- Flood Prone Area



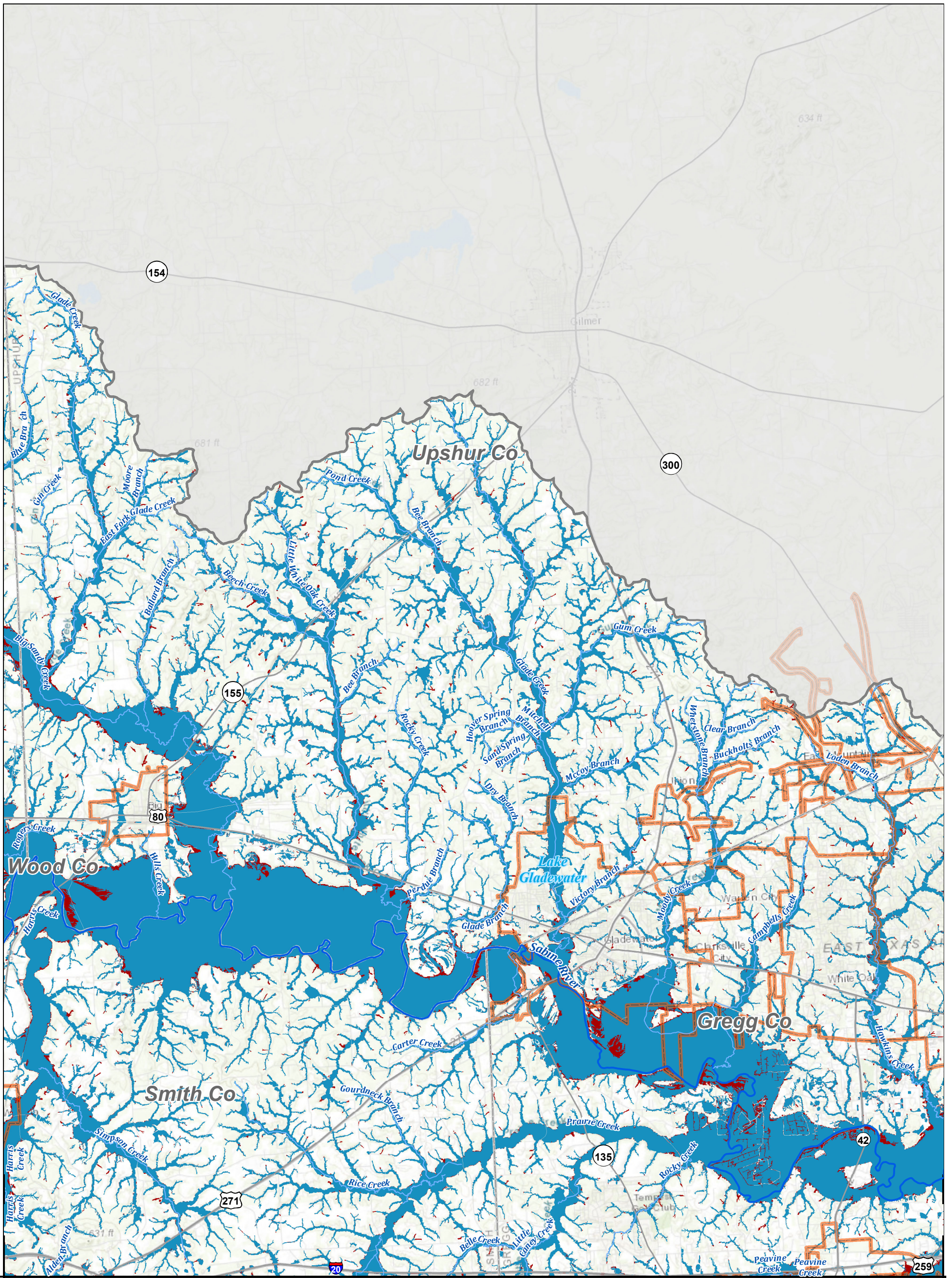
REGION 4

Sabine Regional Flood Plan

Existing Condition Flood Hazard - Smith County




MAP
4
FIGURE
11 of 31



Legend

- | | | | | | |
|-----------|-----------------|------------------------|---------------|---------------------------------|------------------|
| River | City Limit | Sabine Region Boundary | Major Roadway | 1% Annual Chance Flood Hazard | Flood Prone Area |
| Tributary | County Boundary | Texas Boundary | Minor Roadway | 0.2% Annual Chance Flood Hazard | |



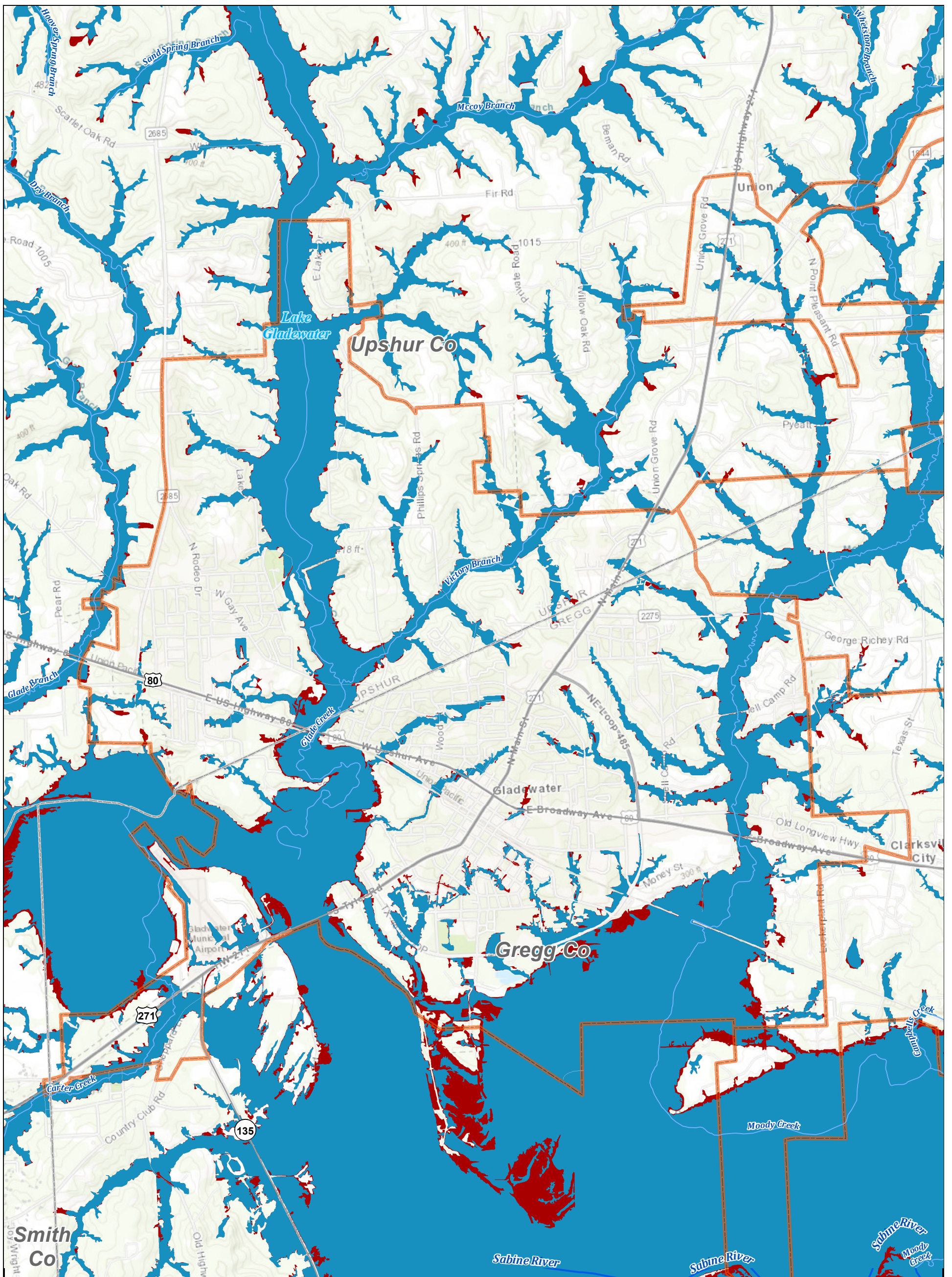
REGION 4

Sabine Regional Flood Plan

Existing Condition Flood Hazard - Upshur County




MAP 4
FIGURE 12 of 31



Legend

- River
- City Limit
- Sabine Region Boundary
- Major Roadway
- 1% Annual Chance Flood Hazard
- Flood Prone Area
- Tributary
- County Boundary
- Texas Boundary
- Minor Roadway
- 0.2% Annual Chance Flood Hazard



REGION 4

Sabine Regional Flood Plan

Existing Condition Flood Hazard - City of Gladewater




MAP
4
FIGURE
13 of 31



Legend

- | | | | | | |
|-----------|-----------------|------------------------|---------------|---------------------------------|------------------|
| River | City Limit | Sabine Region Boundary | Major Roadway | 1% Annual Chance Flood Hazard | Flood Prone Area |
| Tributary | County Boundary | Texas Boundary | Minor Roadway | 0.2% Annual Chance Flood Hazard | |



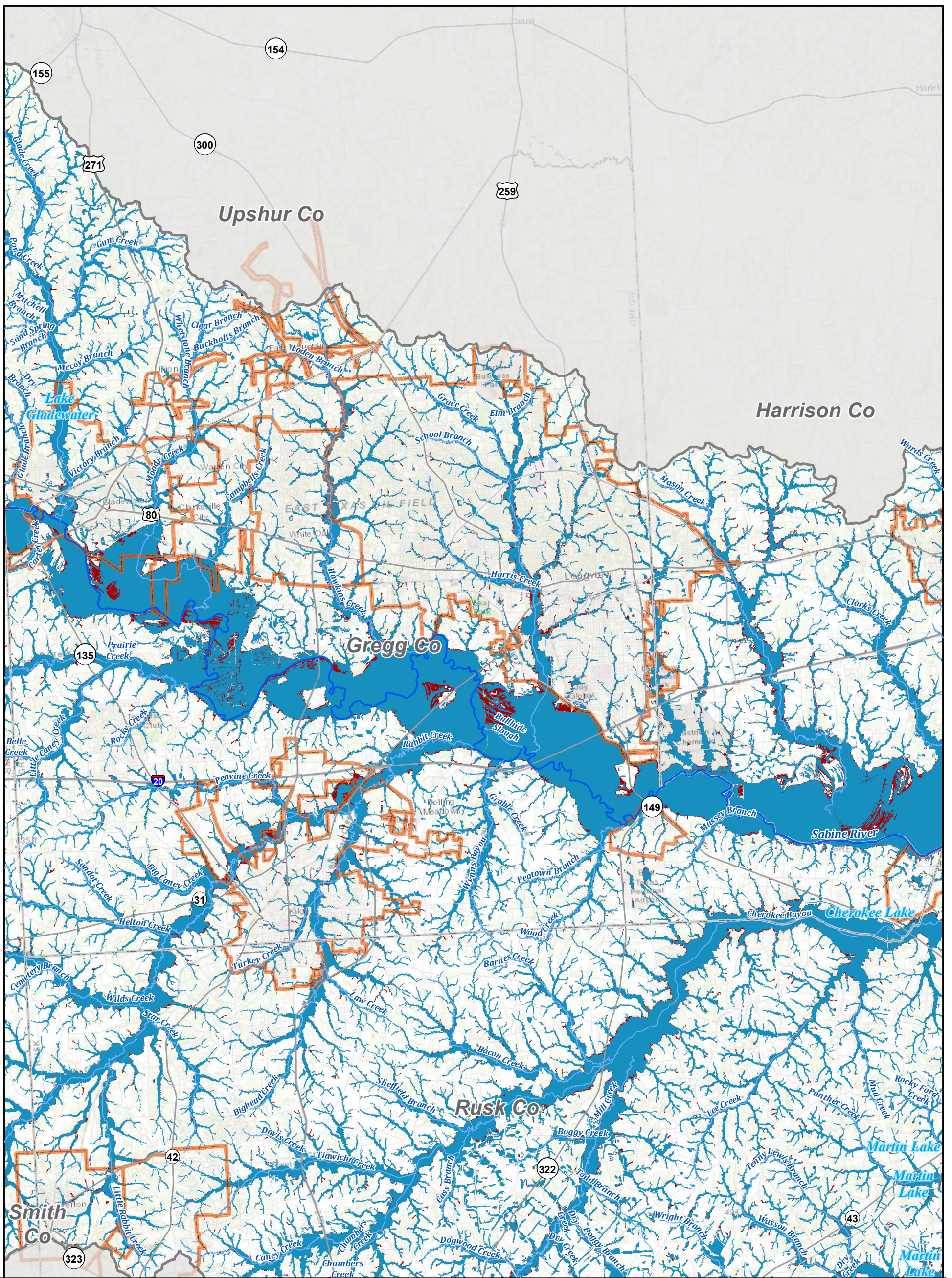
REGION 4

Sabine Regional Flood Plan

Existing Condition Flood Hazard - City of Longview




MAP 4
FIGURE 14 of 31



Legend

- | | | | | | |
|-----------|-----------------|------------------------|---------------|---------------------------------|------------------|
| River | City Limit | Sabine Region Boundary | Major Roadway | 1% Annual Chance Flood Hazard | Flood Prone Area |
| Tributary | County Boundary | Texas Boundary | Minor Roadway | 0.2% Annual Chance Flood Hazard | |

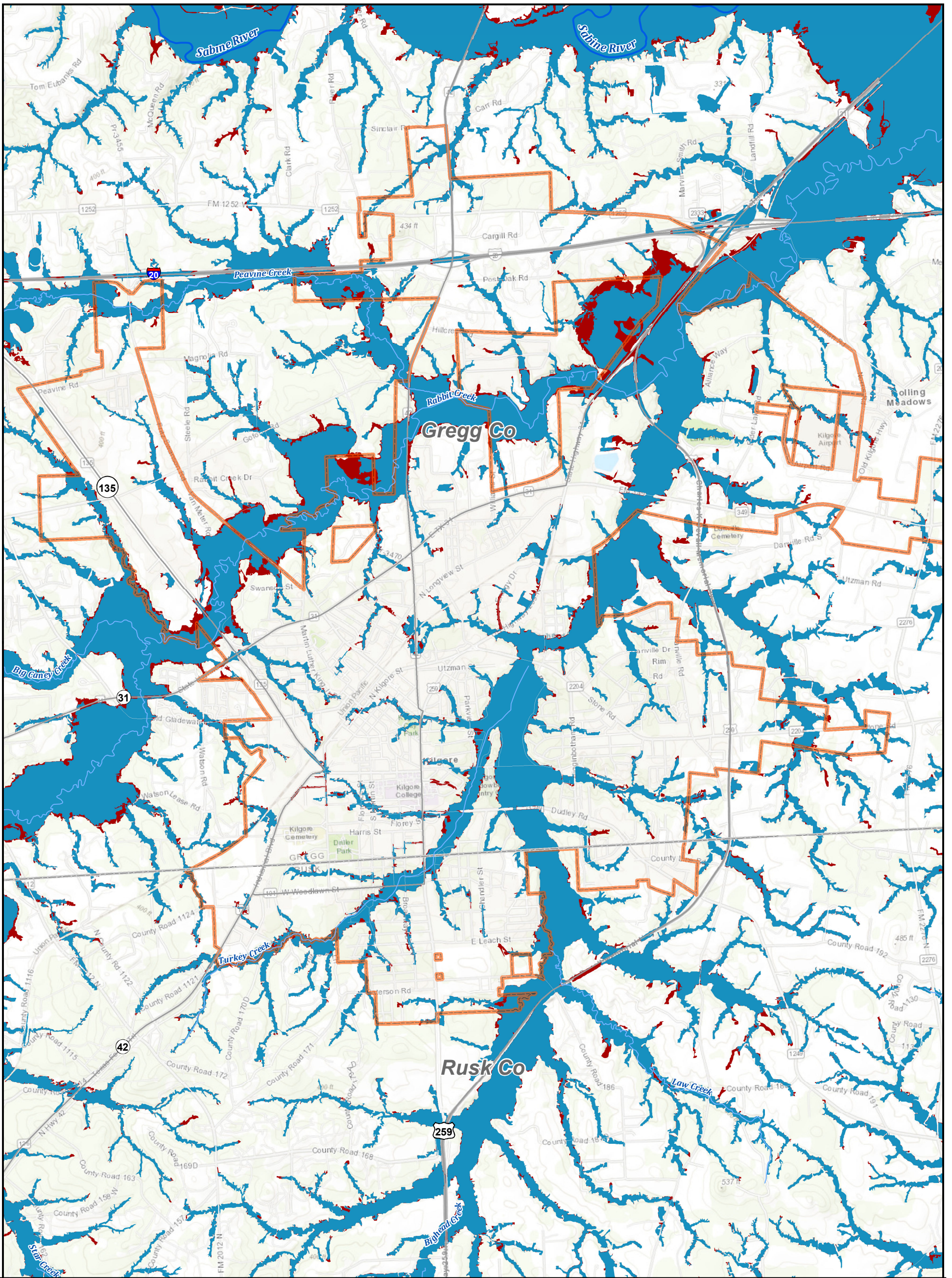


Sabine Regional Flood Plan

Existing Condition Flood Hazard - Gregg County




MAP 4
FIGURE 15 of 31



Legend

- | | | | | | |
|-----------|-----------------|------------------------|---------------|---------------------------------|------------------|
| River | City Limit | Sabine Region Boundary | Major Roadway | 1% Annual Chance Flood Hazard | Flood Prone Area |
| Tributary | County Boundary | Texas Boundary | Minor Roadway | 0.2% Annual Chance Flood Hazard | |



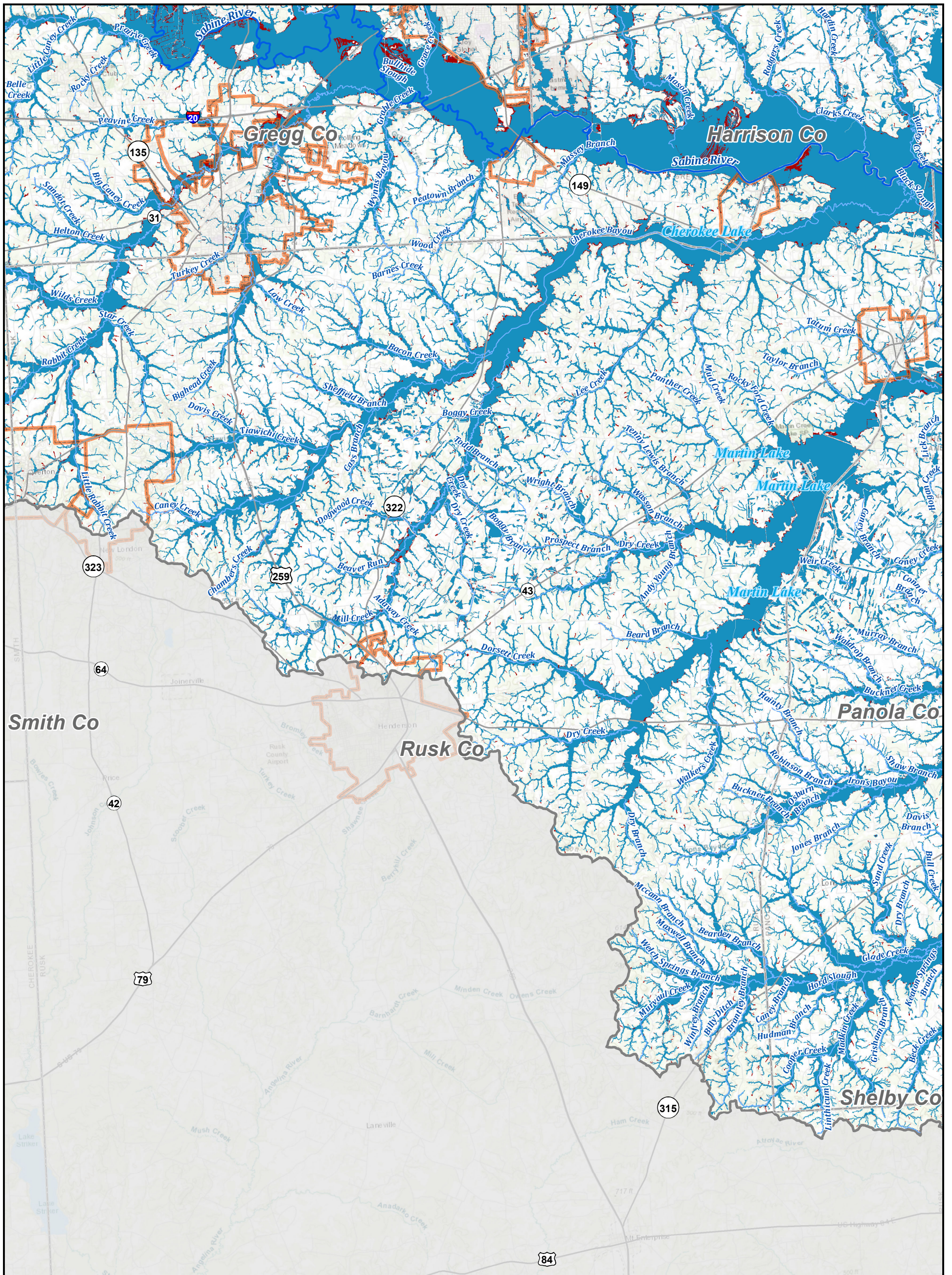
REGION 4

Sabine Regional Flood Plan

Existing Condition Flood Hazard - City of Kilgore




MAP 4
FIGURE 16 of 31



Legend

- | | | | | | |
|-----------|-----------------|------------------------|---------------|---------------------------------|------------------|
| River | City Limit | Sabine Region Boundary | Major Roadway | 1% Annual Chance Flood Hazard | Flood Prone Area |
| Tributary | County Boundary | Texas Boundary | Minor Roadway | 0.2% Annual Chance Flood Hazard | |



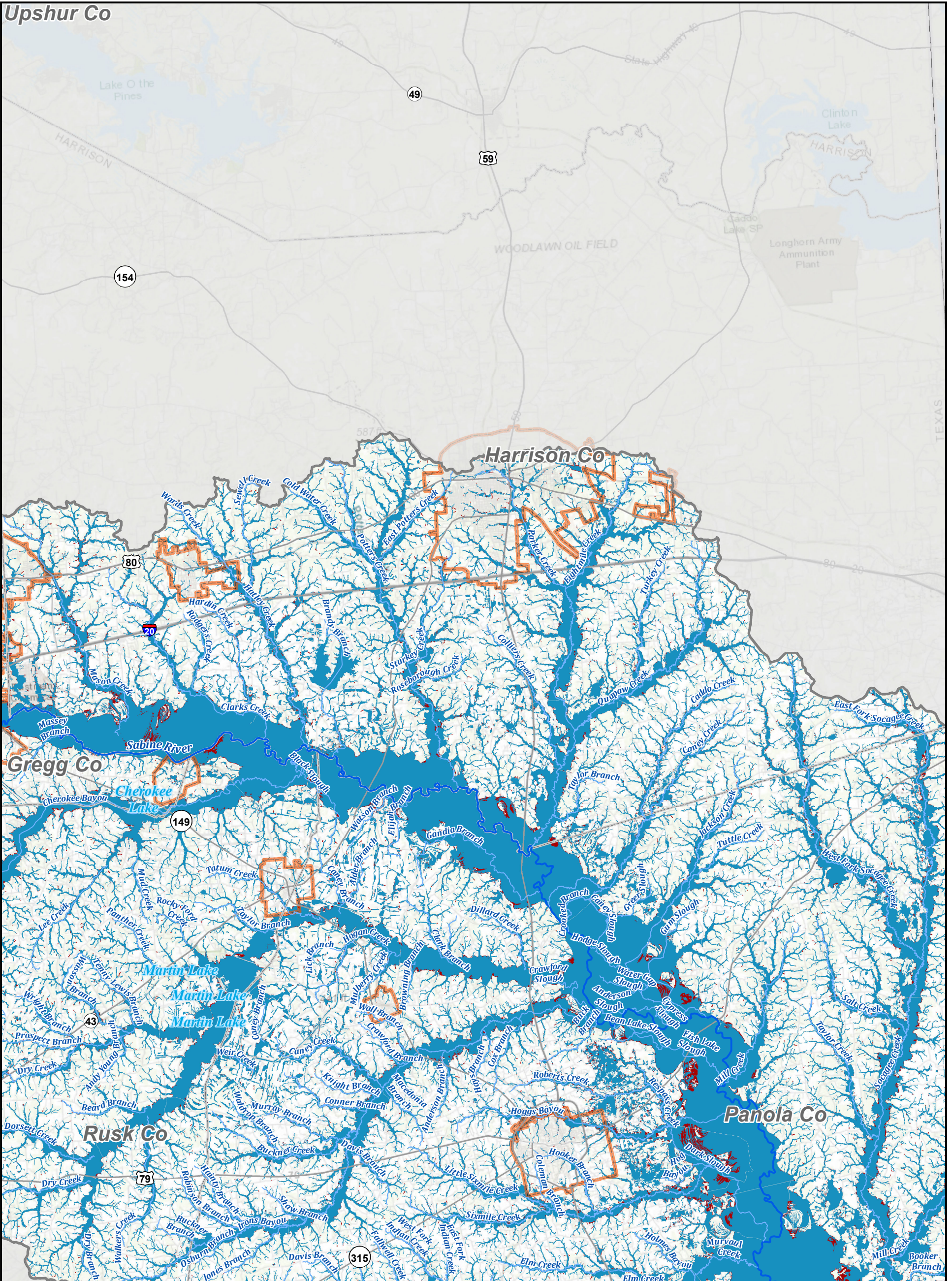
REGION 4

Sabine Regional Flood Plan

Existing Condition Flood Hazard - Rusk County



MAP 4
FIGURE 17 of 31

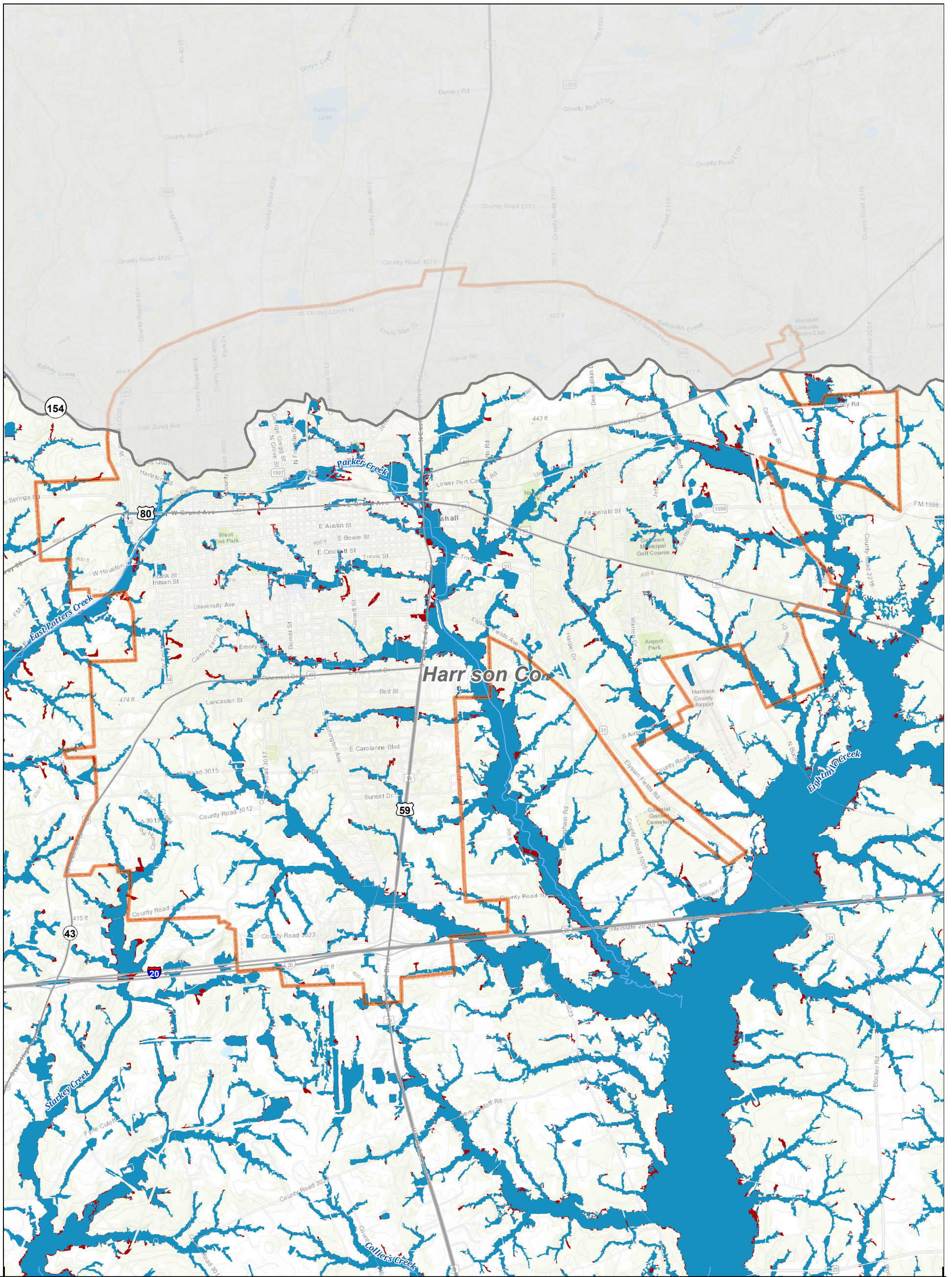


Legend

River	City Limit	Sabine Region Boundary	Major Roadway	1% Annual Chance Flood Hazard	Flood Prone Area
Tributary	County Boundary	Texas Boundary	Minor Roadway	0.2% Annual Chance Flood Hazard	


0 5,000 10,000 20,000
Feet

T:\V_0_DELIVERABLES\RFP2023\Region_04\FinalPlan\FinalData\Static Maps\Map_4_ExpHaz.mxd



Legend

- | | | | | | |
|-----------|-----------------|------------------------|---------------|---------------------------------|------------------|
| River | City Limit | Sabine Region Boundary | Major Roadway | 1% Annual Chance Flood Hazard | Flood Prone Area |
| Tributary | County Boundary | Texas Boundary | Minor Roadway | 0.2% Annual Chance Flood Hazard | |



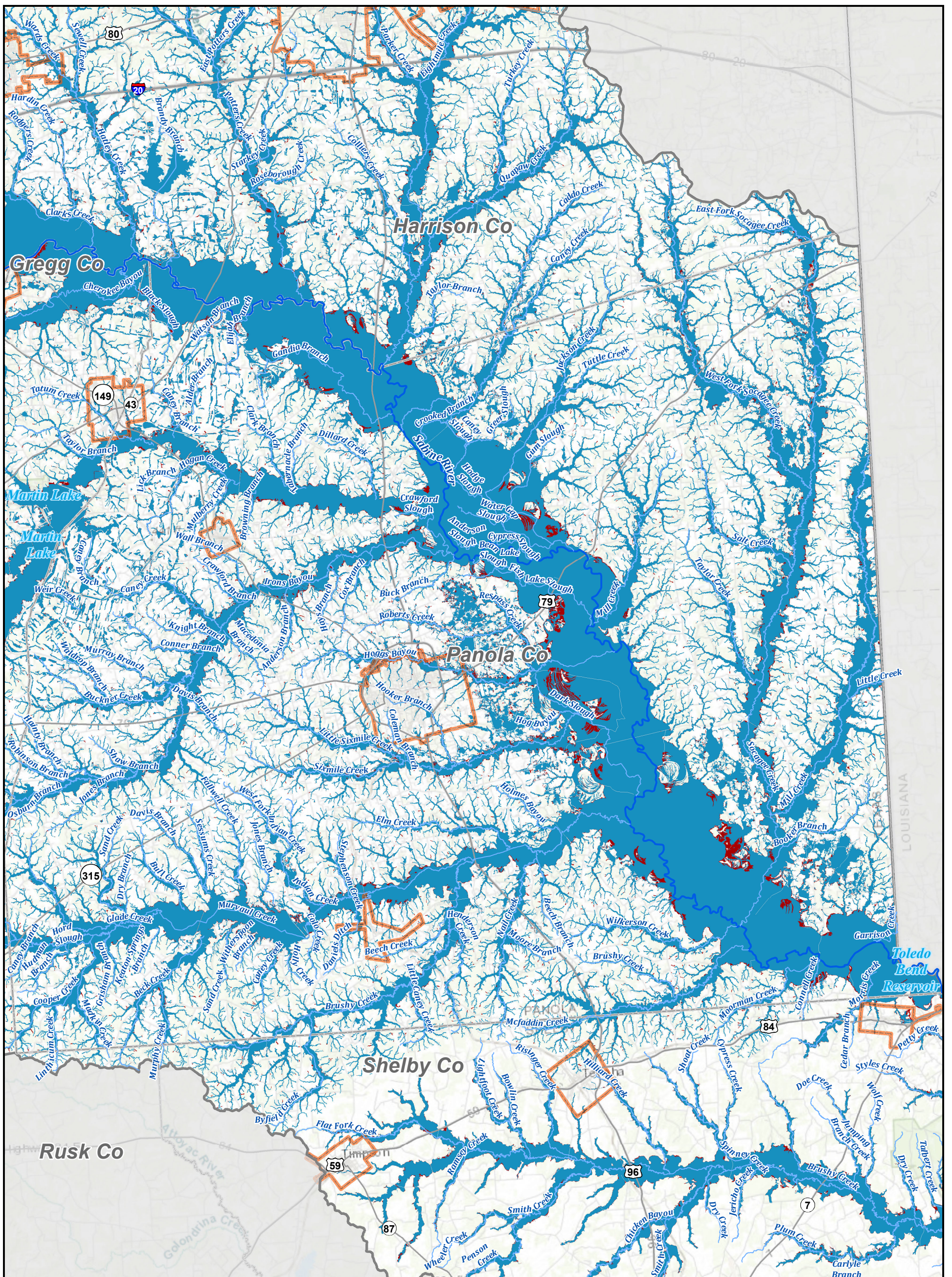
REGION 4

Sabine Regional Flood Plan

Existing Condition Flood Hazard - City of Marshall




MAP 4
FIGURE 19 of 31



Legend

- | | | | | | |
|-----------|-----------------|------------------------|---------------|---------------------------------|------------------|
| River | City Limit | Sabine Region Boundary | Major Roadway | 1% Annual Chance Flood Hazard | Flood Prone Area |
| Tributary | County Boundary | Texas Boundary | Minor Roadway | 0.2% Annual Chance Flood Hazard | |

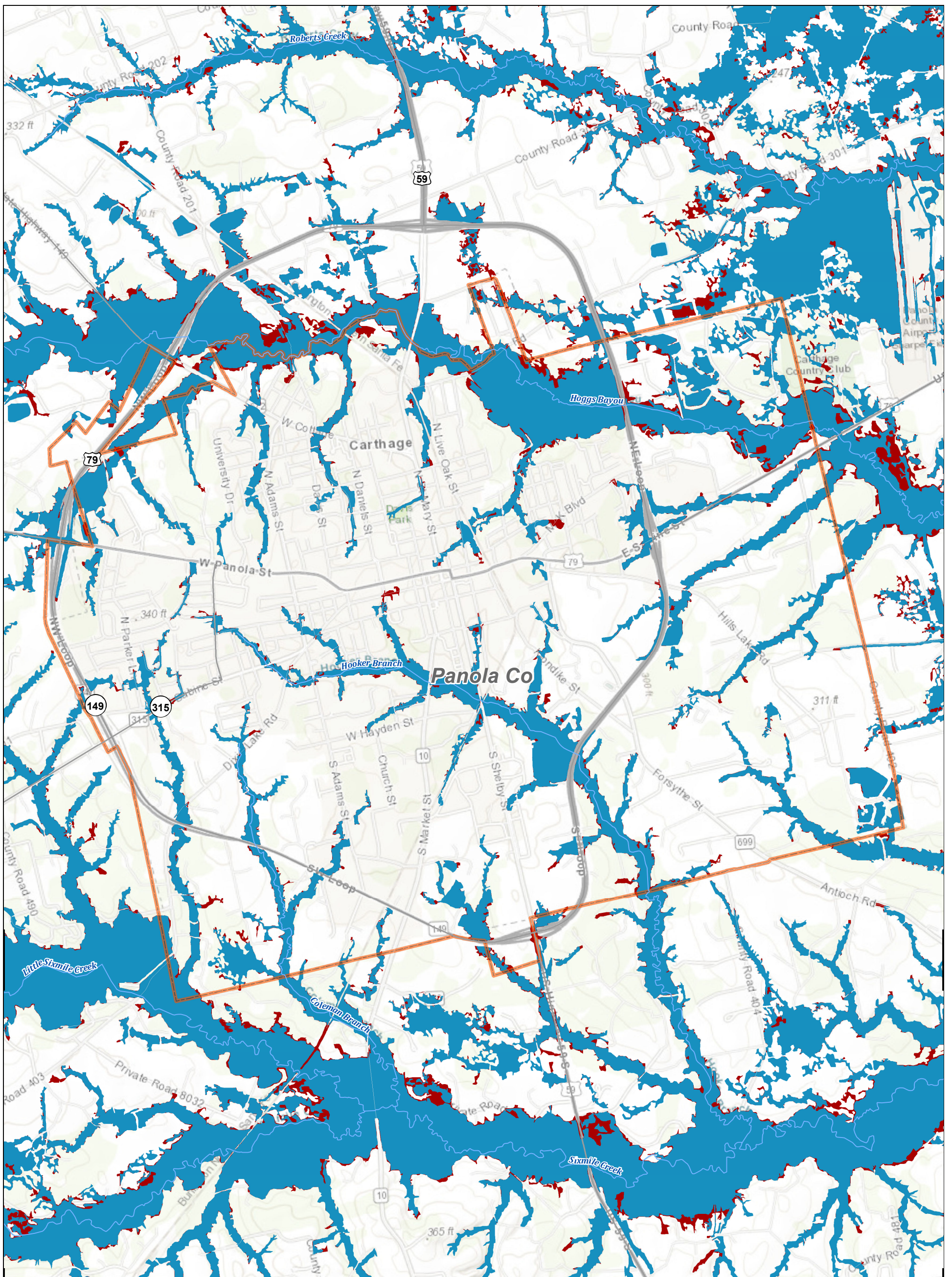


REGION 4
Sabine Regional Flood Plan
Existing Condition Flood Hazard - Panola County




MAP 4
FIGURE 20 of 31

T:\V_0\DELIVERABLES\RFPP2023\Region_04\FinalPlan\FinalData\Static Maps\Map_4_ExistingHazard.mxd



Legend

- River
- City Limit
- Sabine Region Boundary
- Major Roadway
- 1% Annual Chance Flood Hazard
- Flood Prone Area
- Tributary
- County Boundary
- Texas Boundary
- Minor Roadway
- 0.2% Annual Chance Flood Hazard



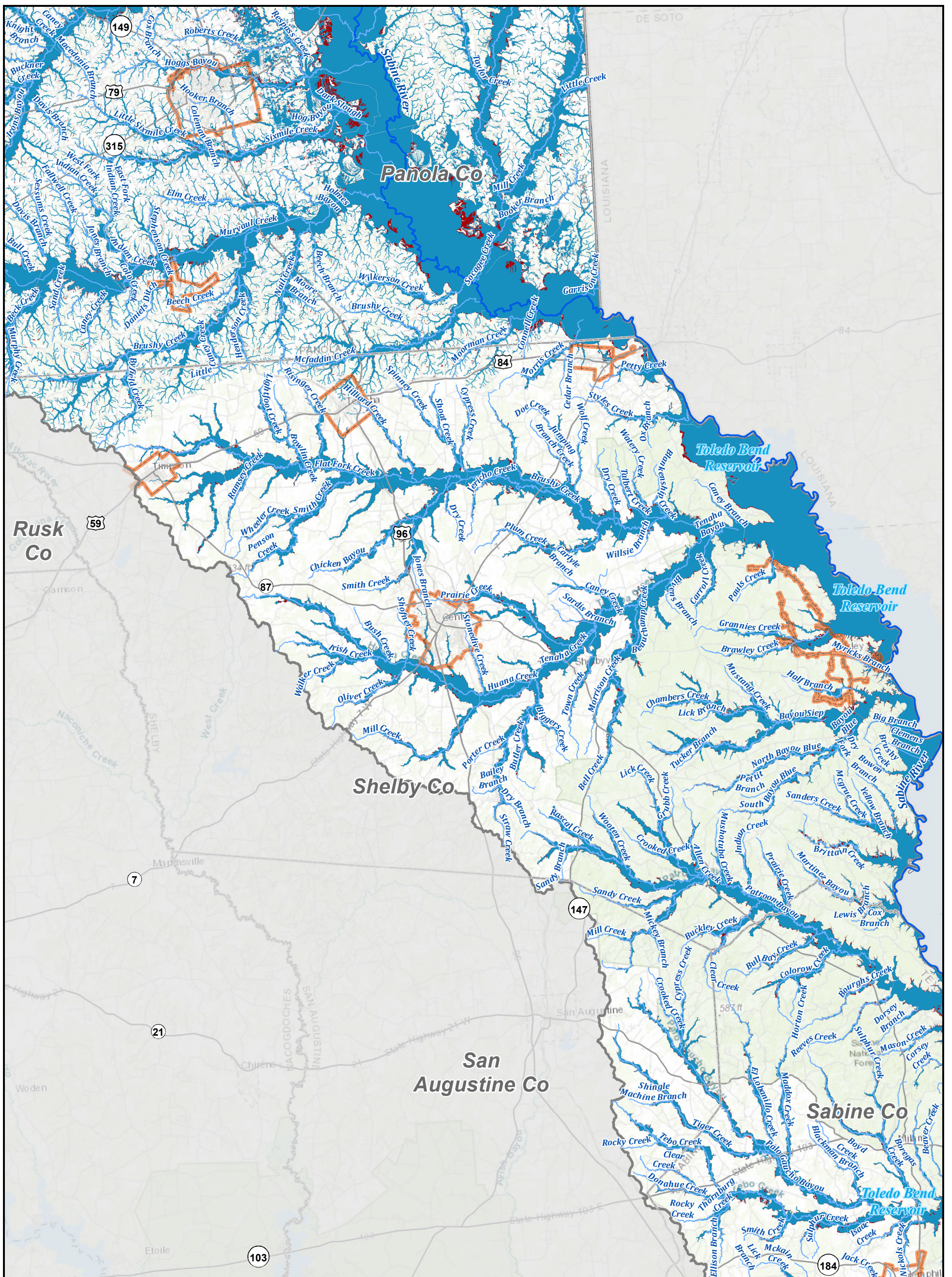
REGION 4

Sabine Regional Flood Plan

Existing Condition Flood Hazard - City of Carthage




MAP
4
FIGURE
21 of 31



Legend

- | | | | | | |
|-----------|-----------------|------------------------|---------------|---------------------------------|------------------|
| River | City Limit | Sabine Region Boundary | Major Roadway | 1% Annual Chance Flood Hazard | Flood Prone Area |
| Tributary | County Boundary | Texas Boundary | Minor Roadway | 0.2% Annual Chance Flood Hazard | |

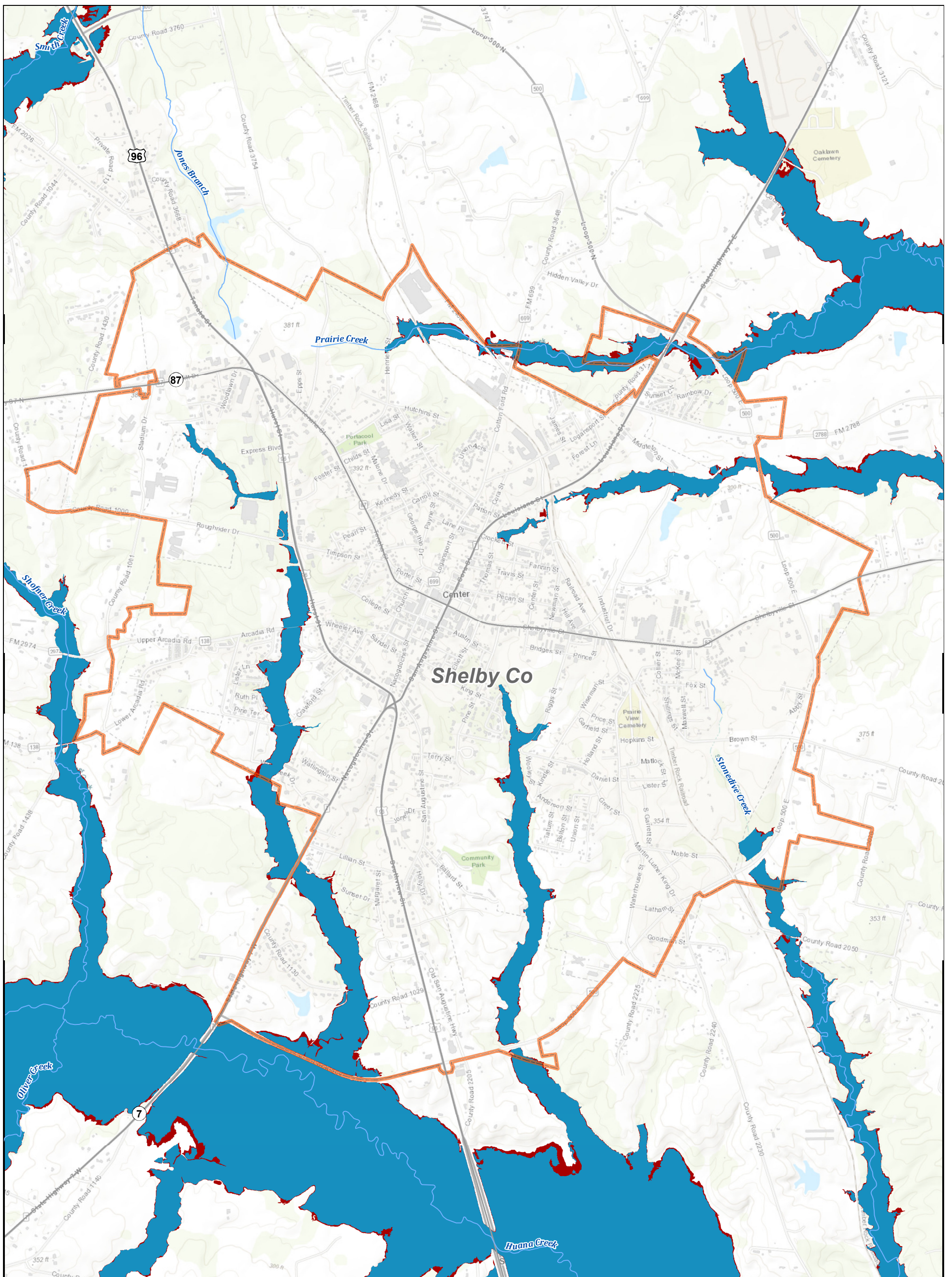


Sabine Regional Flood Plan

Existing Condition Flood Hazard - Shelby County




MAP 4
FIGURE 22 of 31



Legend

- | | | | | | |
|-----------|-----------------|------------------------|---------------|---------------------------------|------------------|
| River | City Limit | Sabine Region Boundary | Major Roadway | 1% Annual Chance Flood Hazard | Flood Prone Area |
| Tributary | County Boundary | Texas Boundary | Minor Roadway | 0.2% Annual Chance Flood Hazard | |

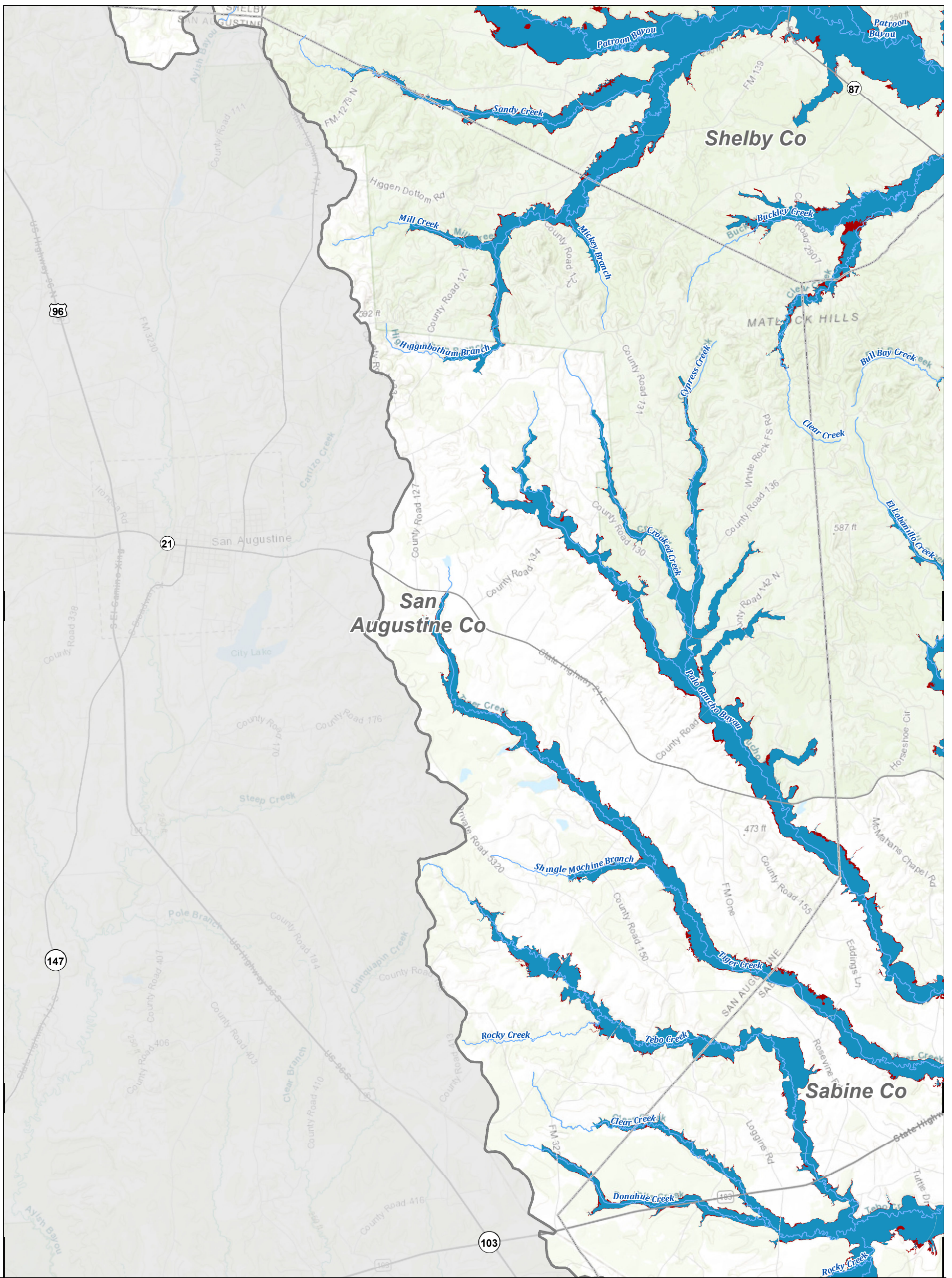


Sabine Regional Flood Plan

Existing Condition Flood Hazard - City of Center




MAP 4
FIGURE 23 of 31



Legend

- | | | | | | |
|-----------|-----------------|------------------------|---------------|---------------------------------|------------------|
| River | City Limit | Sabine Region Boundary | Major Roadway | 1% Annual Chance Flood Hazard | Flood Prone Area |
| Tributary | County Boundary | Texas Boundary | Minor Roadway | 0.2% Annual Chance Flood Hazard | |



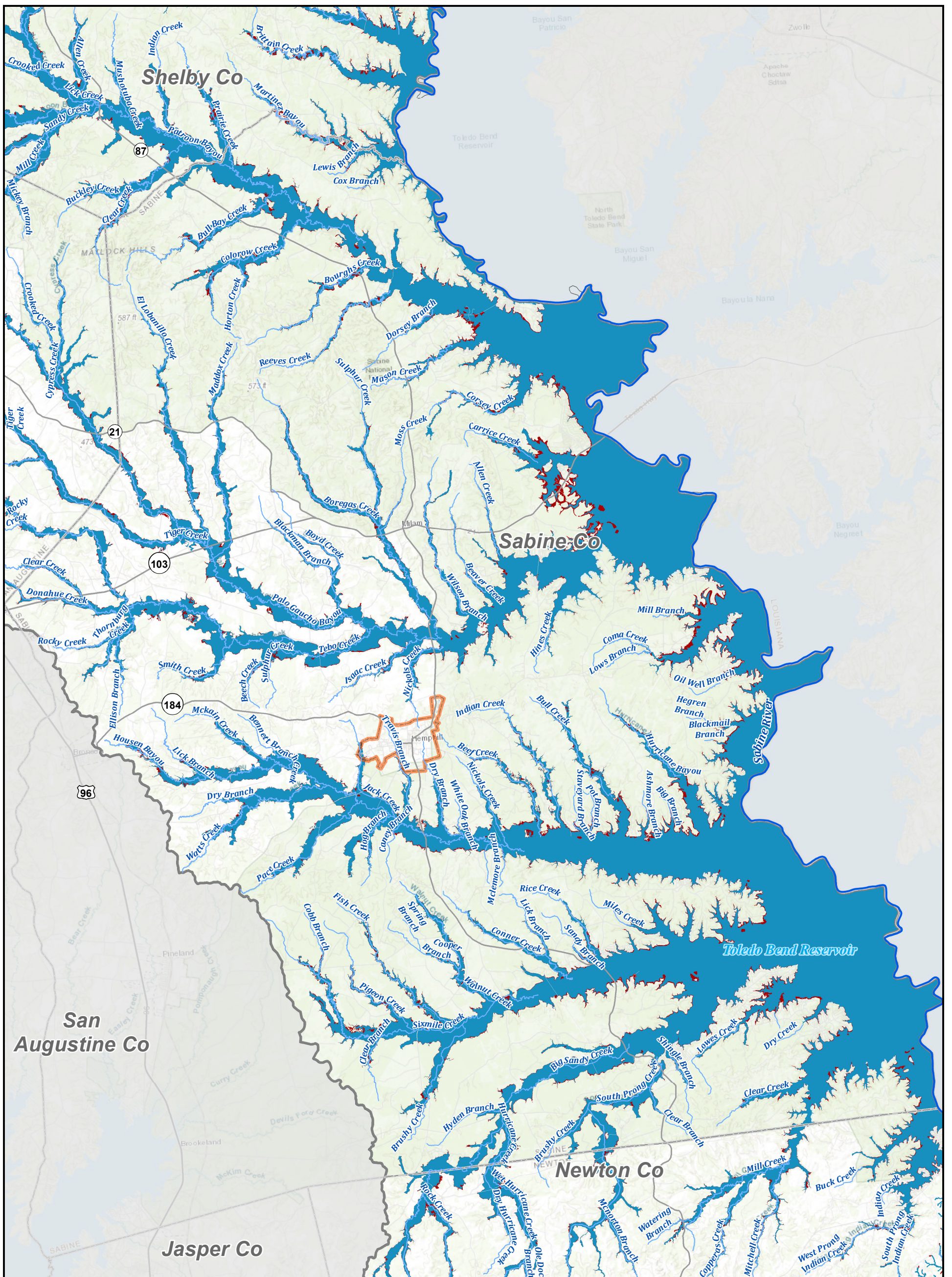
REGION 4

Sabine Regional Flood Plan

Existing Condition Flood Hazard - San Augustine County




MAP 4
FIGURE 24 of 31



Legend

- | | | | | | |
|-----------|-----------------|------------------------|---------------|---------------------------------|------------------|
| River | City Limit | Sabine Region Boundary | Major Roadway | 1% Annual Chance Flood Hazard | Flood Prone Area |
| Tributary | County Boundary | Texas Boundary | Minor Roadway | 0.2% Annual Chance Flood Hazard | |



REGION 4

Sabine Regional Flood Plan

Existing Condition Flood Hazard - Sabine County




MAP 4
FIGURE 25 of 31



Legend

- | | | | | | |
|-----------|-----------------|------------------------|---------------|---------------------------------|------------------|
| River | City Limit | Sabine Region Boundary | Major Roadway | 1% Annual Chance Flood Hazard | Flood Prone Area |
| Tributary | County Boundary | Texas Boundary | Minor Roadway | 0.2% Annual Chance Flood Hazard | |



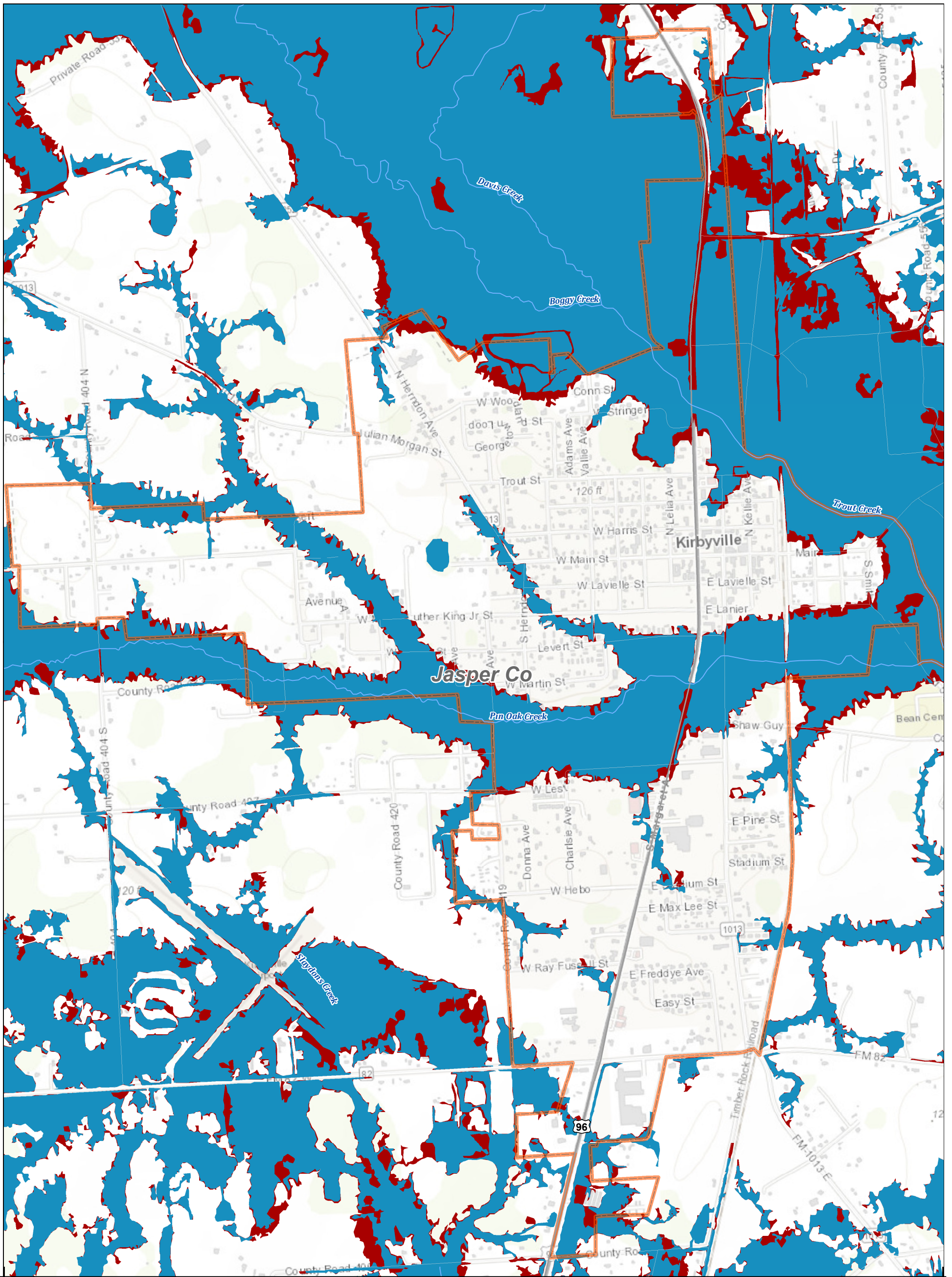
REGION 4

Sabine Regional Flood Plan

Existing Condition Flood Hazard - Jasper and Newton Counties - North




MAP 4
FIGURE 26 of 31



Legend

- | | | | | | |
|-----------|-----------------|------------------------|---------------|---------------------------------|------------------|
| River | City Limit | Sabine Region Boundary | Major Roadway | 1% Annual Chance Flood Hazard | Flood Prone Area |
| Tributary | County Boundary | Texas Boundary | Minor Roadway | 0.2% Annual Chance Flood Hazard | |

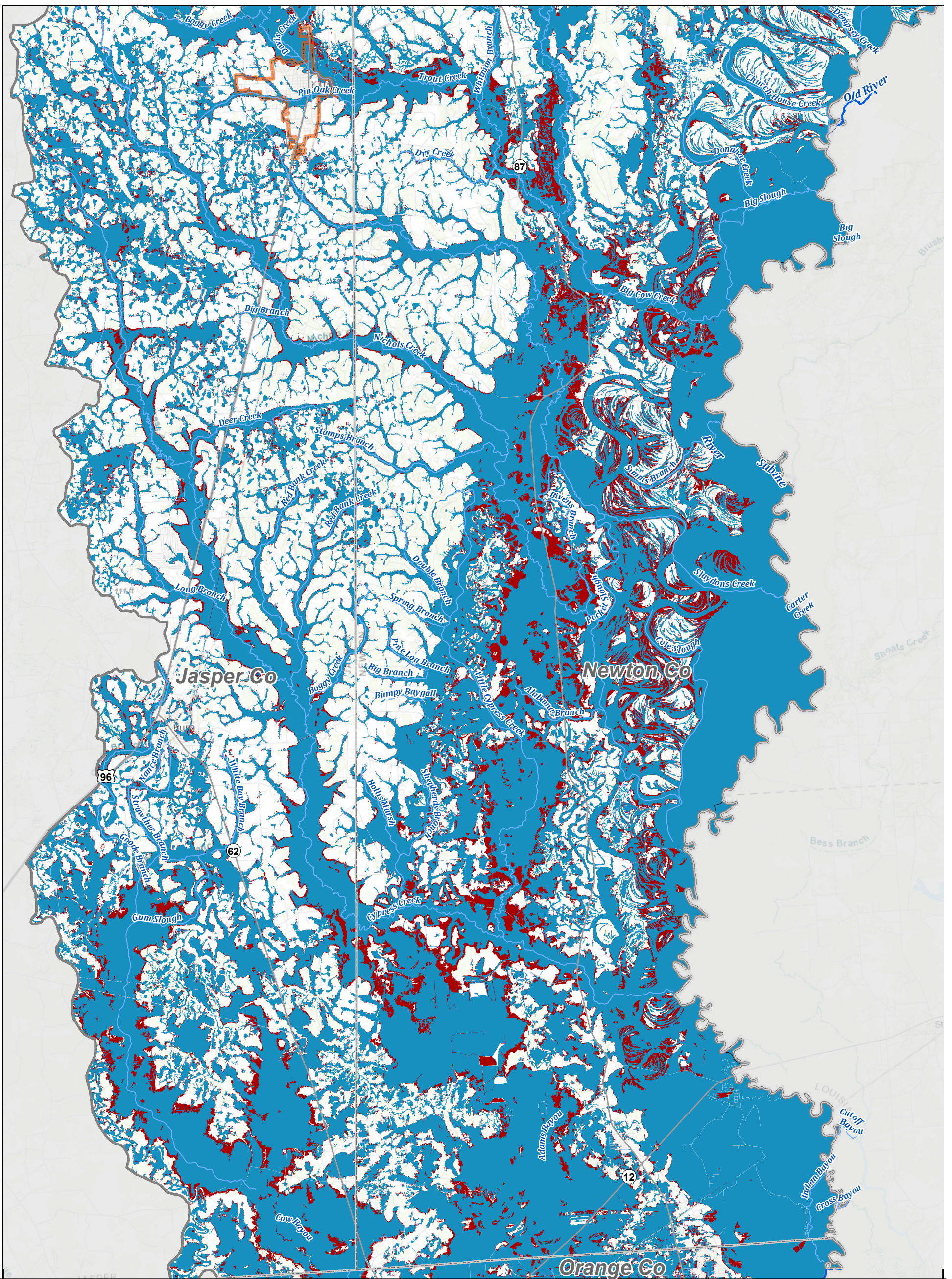


REGION 4
Sabine Regional Flood Plan
Existing Condition Flood Hazard - City of Kirbyville




MAP 4
FIGURE 27 of 31

T:\V.0 DELIVERABLES\RFP2023\Region_04\FinalPlan\FinalData\Static Maps\Map_4_ExpHaz.mxd



Legend

- | | | | | | |
|-----------|-----------------|------------------------|---------------|---------------------------------|------------------|
| River | City Limit | Sabine Region Boundary | Major Roadway | 1% Annual Chance Flood Hazard | Flood Prone Area |
| Tributary | County Boundary | Texas Boundary | Minor Roadway | 0.2% Annual Chance Flood Hazard | |

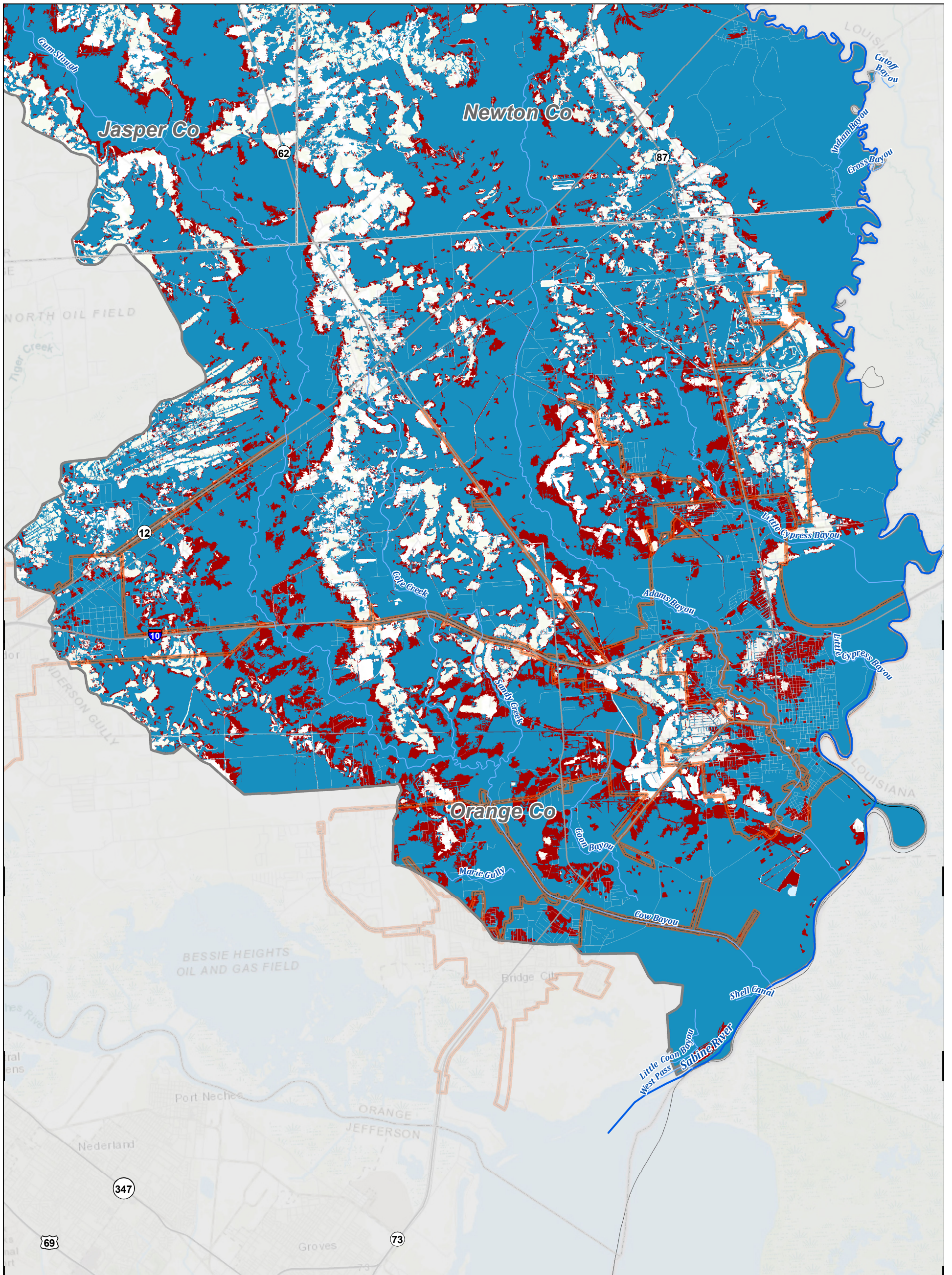


REGION 4
Sabine Regional Flood Plan
Existing Condition Flood Hazard - Jasper and Newton Counties - South




MAP
4
FIGURE
 28 of 31

T:\V_0_DELIVERABLES\RFP2023\Region_04\FinalPlan\FinalData\Static Maps\Map_4_ExistingHazard.mxd



Legend

- River
- Tributary
- City Limit
- County Boundary
- Sabine Region Boundary
- Texas Boundary
- Major Roadway
- Minor Roadway
- 1% Annual Chance Flood Hazard
- 0.2% Annual Chance Flood Hazard
- Flood Prone Area



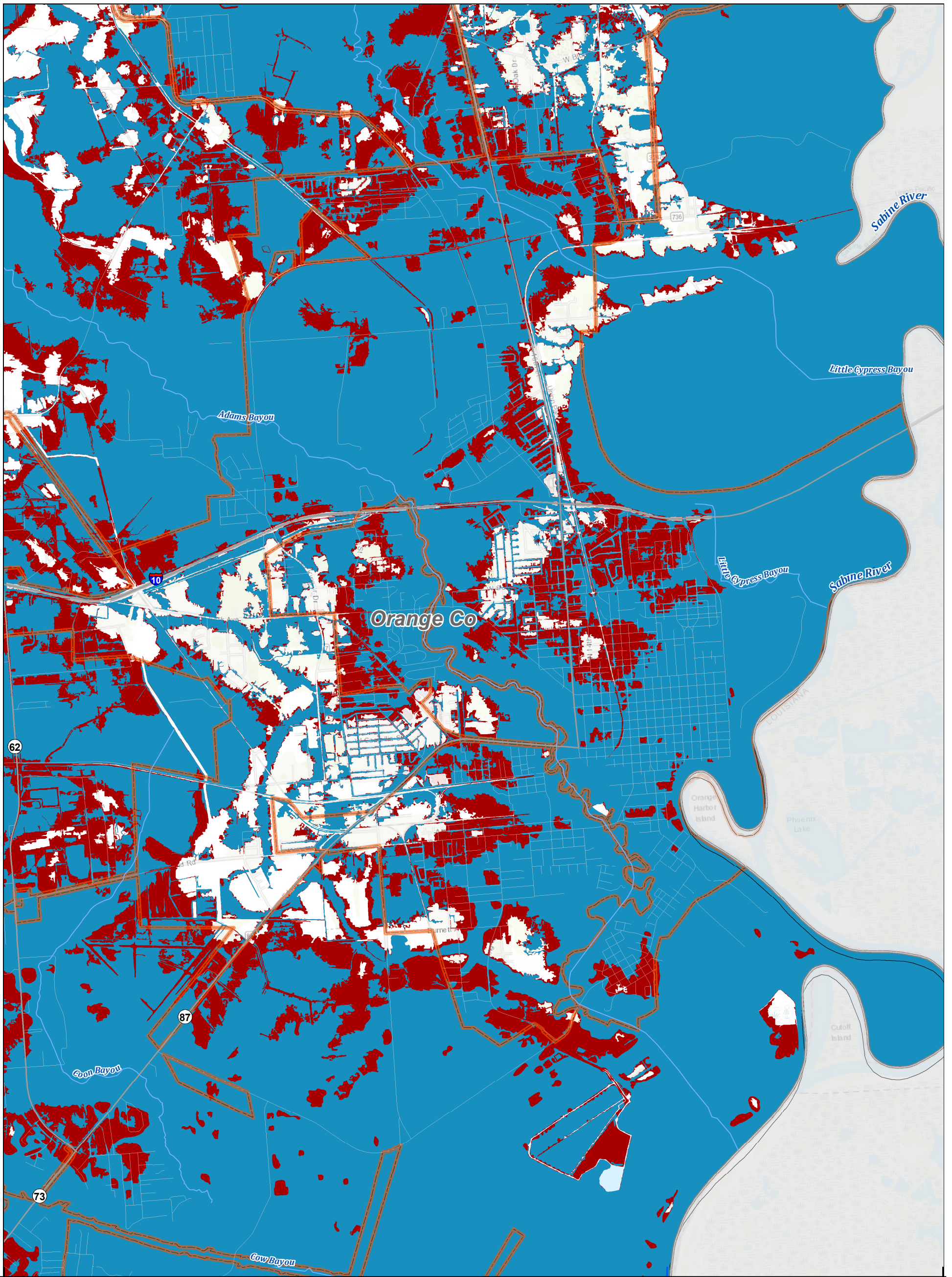
REGION 4

Sabine Regional Flood Plan

Existing Condition Flood Hazard - Orange County




MAP
4
FIGURE
29 of 31



Legend

- | | | | | | |
|-----------|-----------------|------------------------|---------------|---------------------------------|------------------|
| River | City Limit | Sabine Region Boundary | Major Roadway | 1% Annual Chance Flood Hazard | Flood Prone Area |
| Tributary | County Boundary | Texas Boundary | Minor Roadway | 0.2% Annual Chance Flood Hazard | |



REGION 4

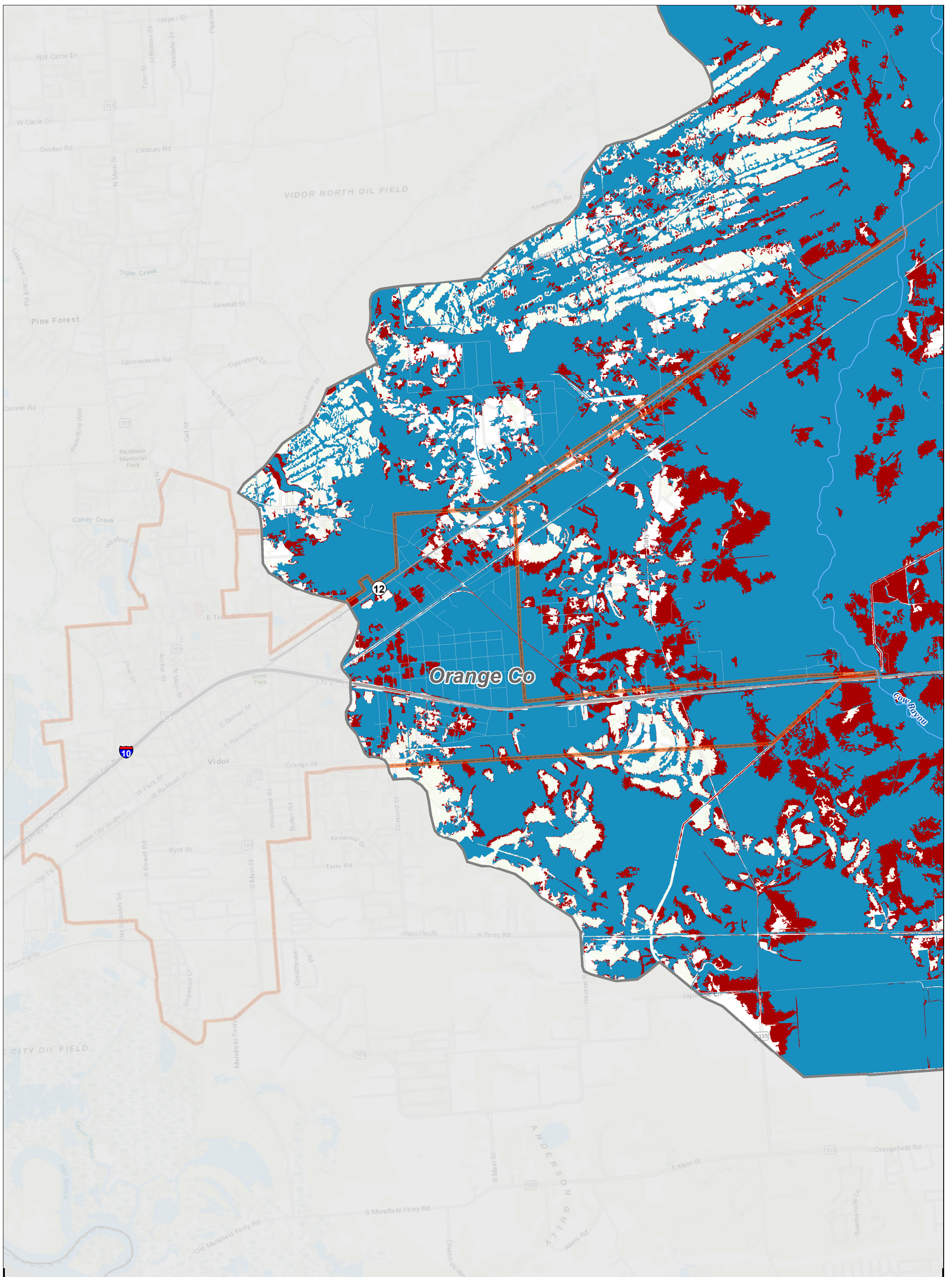
Sabine Regional Flood Plan

Existing Condition Flood Hazard - City of Orange




MAP 4

FIGURE 30 of 31



Legend



- River
- City Limit
- Sabine Region Boundary
- Major Roadway
- 1% Annual Chance Flood Hazard
- Flood Prone Area
- Tributary
- County Boundary
- Texas Boundary
- Minor Roadway
- 0.2% Annual Chance Flood Hazard

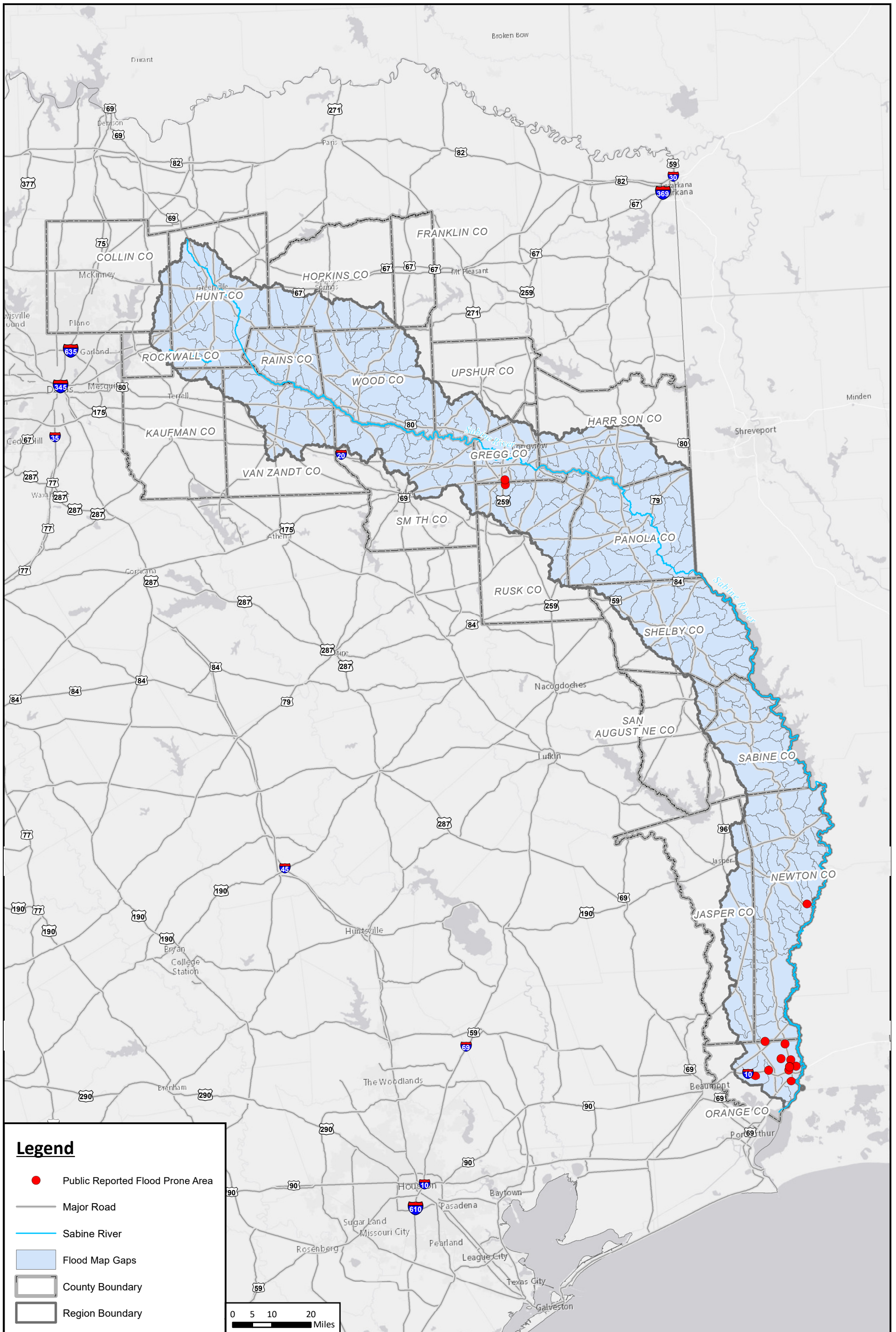


REGION 4
Sabine Regional Flood Plan
Existing Condition Flood Hazard - City of Vidor



MAP
4
FIGURE
 31 of 31

T:\7.0 DELIVERABLES\ERFP2023\Region_04\FinalPlan\FinalData\Static Maps\Map_4_ExpHaz.mxd



Sabine Regional Flood Plan

Existing Condition Flood Hazard
 Gaps in Inundation Boundary Mapping and Identify Flood-Prone Areas



H:\STORMWATER\Deliverables\Map_Deliverables\Final_Maps\Map_5_Gaps_FPA_CLEAN.mxd